






























**Planning and Protection Draft 2008-14 Action Plan  
Indicative Scheduling of Policies and Actions**

Policies	Ongoing Actions	Actions 2010	Actions Post 2010
Policy 1d: HWHL will strive to be proactive in coordinating continuing research and data analysis as a basis for improved management of the WHS.		2. Conduct a full baseline condition assessment of the standing masonry monuments and earthworks of the WHS;	3. Improve mapping of the WHS, including developing and using a uniform Geographic Information System (GIS);
Policy 2a: The existing boundary of the WHS should be clarified by supplying definitive maps to the World Heritage Centre		1. Produce a definitive set of maps of scheduled areas which form the WHS  2. Seek agreement of other partners in FREWHS to this clarification of the boundary	3. Confirm clarification of the current boundaries of the WHS with the UNESCO World Heritage Centre as part of the follow-up to the <i>Retrospective Inventory</i>
Policy 2b: The definition of the Hadrian's Wall part of FREWHS should be reviewed in the light of the approach to defining boundaries as set out in the FRE Summary Nomination		1. Produce a clear statement of discrepancies between the present boundaries of the Hadrian's Wall WHS and the policy set out in the Frontiers of the Roman Summary Nomination document	
Policy 2c: The boundaries of Hadrian's Wall WHS should be extended to include functionally connected sites and the entire length of the linear elements.		1. Carry out a review the boundaries of the WHS, coordinated by the HWHL Management Plan Coordinator and in cooperation with partner organizations and landowners in the WHS.	
Policy 2d: Any areas proposed for extending the boundaries of the World Heritage Site will meet the test of authenticity and integrity and must have adequate legal protection and management arrangements. They must also be consistent with the Outstanding Universal Value of the World Heritage Site as accepted by the World Heritage Committee.		2. Identify implications of the review with respect to submission of proposed boundary changes nomination to the World Heritage Committee	
Policy 2e: Changes to the boundaries that would require full re-nomination will not be considered for notification to the World Heritage Committee.			3. Obtain the approval of other partners in Frontiers of the Roman Empire WHS to any proposed submission to the World Heritage Committee  4. Identify and action any implications arising from the boundary and nomination review

Policies	Ongoing Actions	Actions 2010	Actions Post 2010
Policy 2f: Changes in the boundaries resulting from the revision of the scheduling under the English Heritage Monuments Protection Programme will be notified to the Committee.			1. Notify the World Heritage Committee of any changes.
Policy 2g: The boundaries of the Buffer Zone agreed for the 2002-7 Management Plan will remain unchanged for the period of this Management Plan.			
Policy 3a: The MPC will be alert to policy changes coming into force during the period of the Management Plan which have a bearing on the WHS.	1. Alert stakeholders to the implications of policy changes relevant to the management of the WHS and the protection of its OUV.		
Policy 3b: Local Authorities and English Heritage should be adequately resourced to continue the same high standards of protection through Heritage Asset Consent as currently applied to the granting of SMC		2. Set up a mechanism for monitoring and reporting on the impact of Heritage Asset Consent on protection standards and on the consistency of policies with regard to protecting the outstanding universal values of the WHS	
Policy 3c: Under the proposed reform of heritage protection, local planning authorities should be encouraged to adopt and apply standards that are both uniform, and consistent with the OUV of the WHS when granting Heritage Asset Consent.			2. Set up a mechanism for monitoring and reporting on the impact of Heritage Asset Consent on protection standards and on the consistency of policies with regard to protecting the outstanding universal values of the WHS
Policy 3d: Local Authorities will carry forward the proposals of the 3-Level Framework above into new LDFs		1. Set up a mechanism through which local planning authorities share, monitor and review information, policies and actions relating to development proposals and the protection of the outstanding universal value of the WHS with HWHL and the MPC	
Policy 3e: Local Authorities will require formal environmental impact assessment for significant developments affecting Hadrian's Wall WHS and its Buffer Zone.	1. Maintain established application of the principle.		

Policies	Ongoing Actions	Actions 2010	Actions Post 2010
Policy 3f: Local Authorities should assess developments outside the Buffer Zone for their impact on the OUV. They should consult with appropriate expert advisors and where necessary require applicants to commission further information to allow this assessment. Development adversely affecting the OUV will not be permitted.	1. Maintain established application of principle.		
Policy 3g: Legislative protection, either under the current regime or the new Heritage Protection Review system should be reviewed where new discoveries are made.  Policy 3h: Existing anomalies in the legislative protection of sites in the WHS should be reviewed and brought into line and taking into account the level of threat to them.		1. Set up mechanism for regular review of areas protected by scheduling and for the scheduling of newly discovered sites	
Policy 3k: Managers of all assets in the WHS will consider the OUV of the archaeological remains of Hadrian's Wall when managing other assets under other consent regimes in The WHS and its Buffer Zone.		1. Set up a mechanism through which to monitor and review management practices and issues where assets are managed under multiple consent regimes	
Policy 4a: Local authorities should seek to protect or enhance non-scheduled elements that contribute to the OUV of the WHS.		1. Set up a mechanism through which Local Authorities share, monitor and review information, policies and actions relating to the protection and management of the remains of the Roman frontier in urban areas with the Planning Interest Group of the Management Plan Committee	
Policy 4b: Local planning authorities should not permit new development on currently open land on the line of the Wall.	1. Maintain established application of principle.		
Policy 4c: Townscape features that help people interpret and appreciate the Wall where it is not visible, such as street patterns, should be protected.	1. Maintain established application of principle.		
Policy 4d: Local Authority decisions about the excavation, recording and possible reburial of sites on the Wall, and conservation and publication of finds should be informed by PPG 16, the Planning Policy Statement that will replace it, and the Hadrian's Wall Research Framework.	1. Maintain established application of principle.		

Policies	Ongoing Actions	Actions 2010	Actions Post 2010
Policy 4e: Local Authorities should, as part of the planning process, require from a developer interpretation of both exposed and reburied remains excavated as a result of development.	1. Maintain established application of principle.	→	→
Policy 4f: Local Authorities will protect or enhance other, non-scheduled elements in their areas that relate to Hadrian's Wall WHS.	1. Maintain established application of principle.	→	→
Policy 5a: Metal detecting within the WHS and on other sites within the Buffer Zone will only be supported where it is in concordance with EH's guidelines, as part of a properly organised research project		1. Partner organisations along the Wall will seek to develop and implement strategies to discourage inappropriate and prevent illegal metal detecting within the WHS and Buffer Zone, through cooperation with regional police forces.  2. Where illegal metal detecting is discovered, the relevant authorities will be urged to devote appropriate resources to investigate possible criminal offences committed, and prosecute offenders if appropriate	→
Policy 6a: The Hadrian's Wall Research Framework should be used to prioritise archaeological fieldwork to mitigate threats to archaeological remains if <i>in situ</i> preservation of such areas at risk is not possible.	1. Develop and implement plans to record the archaeology where protection is not possible, and to publish the results fully.  2. Implement measures to conserve vulnerable sites where possible.	→	→
Policy 6b: The WHS will be managed to pre-empt the effects of climate change to prevent deterioration of its OUV	1. Identify, prioritise and regularly review sites or areas potentially at risk  2. Monitor potentially harmful changes in flora, fauna, or the landscape	→	→

Policies	Ongoing Actions	Actions 2010	Actions Post 2010
Policy 6c: Emergency planners and aviation managers should be aware of the WHS and emergency services should take it into account in their planned response to an incident.		1. Establish appropriate mechanisms of liaison with Local Authority emergency planning teams, aviation managers and emergency services.; maintain contact with them, and carry out an annual review of provisions.	
Policy 7a: There should be regular monitoring and maintenance of exposed masonry by all organisations and individuals responsible for its care.		1. Survey the condition of exposed masonry not covered by the EH Asset Management Plan.	
Policy 7b: Preventative and active conservation measures for the Clayton Wall should be improved.			1. Implement measures to discourage visitors from climbing and walking on the Clayton Wall  2. Investigate and implement measures to waterproof and increase stability of the Clayton Wall.
Policy 7g: Conservation and repair work carried out in the WHS should adhere to best practice and appropriate current research.	1. Use appropriate research and guidelines in carrying out any conservation and repair work.		
Policy 11i: Any proposals for physical reconstruction will only be supported where they follow English Heritage's 2001 <i>Policy statement on reconstruction</i> and 2006 <i>Conservation Principles</i> <sup>[1]</sup> , and take into account the UNESCO decision on reconstruction in the Frontiers of the Roman Empire WHS <sup>[2]</sup> , and the OUV of the Site.			
Policy 12j: The contribution of traditional land based industries to the local economy of the WHS and it Buffer Zone should be recognised and opportunities sought for land managers to maximize the benefits from their association with the WHS	3. Support development proposals in rural areas which do not adversely impact on the WHS and its landscape setting.	